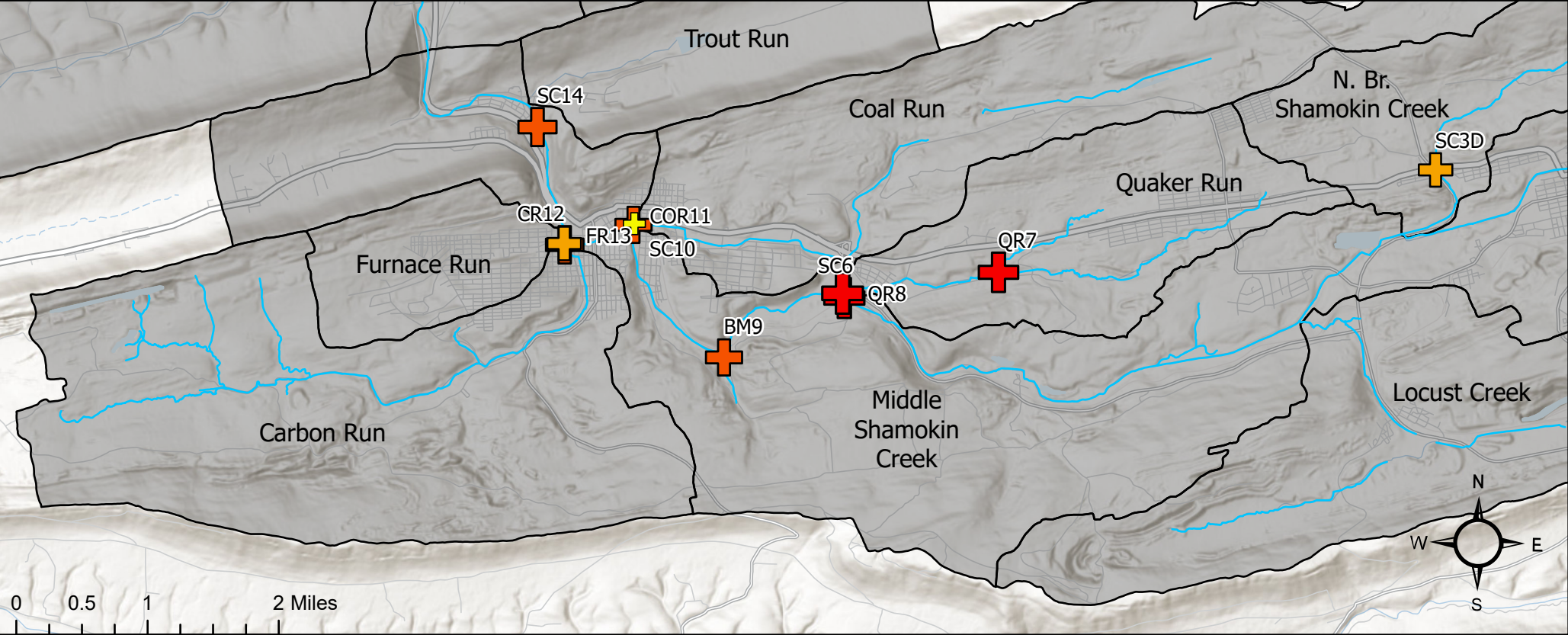
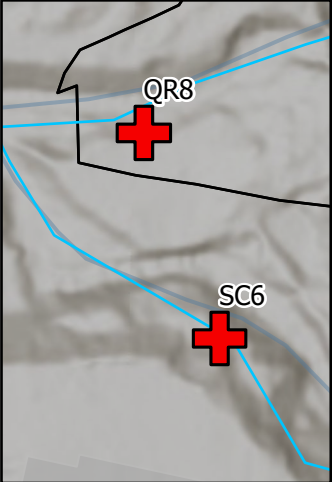
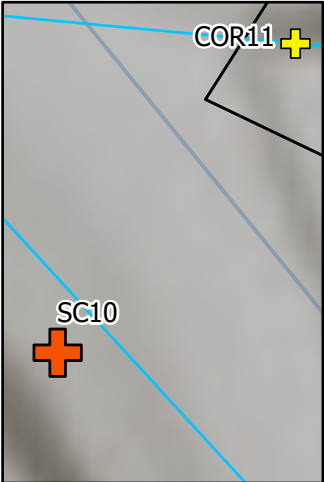
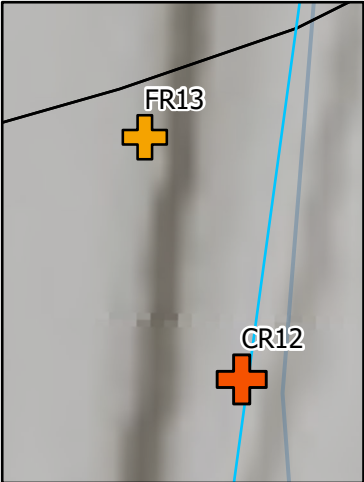


# Shamokin Creek Watershed Low Baseflow Stream Dissolved Oxygen Concentration



## Zoomed in Maps



## USGS Stream Locations

- August 1999 Dissolved Oxygen (mg/L)
- + 7.1
  - + 7.1 - 8.9
  - + 8.9 - 9.6
  - + 9.6 - 10.0
  - Mining Streams
  - subwatersheds