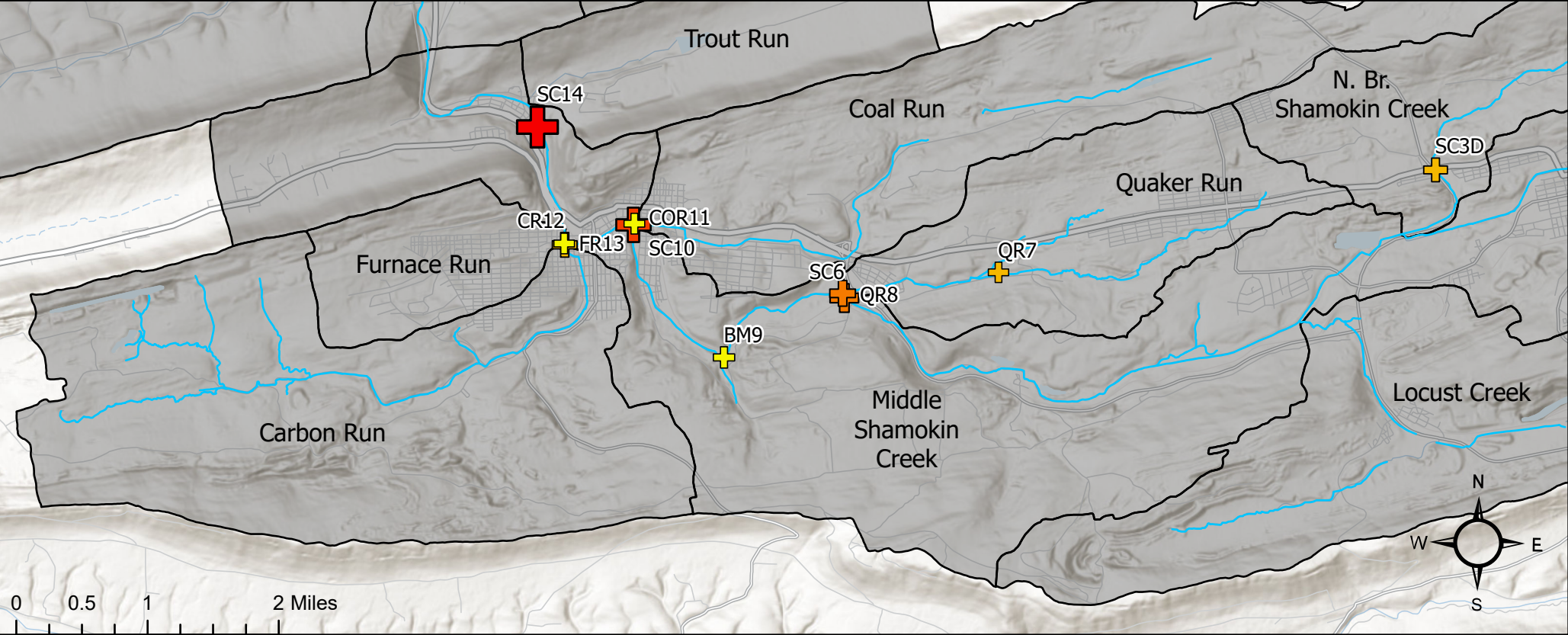
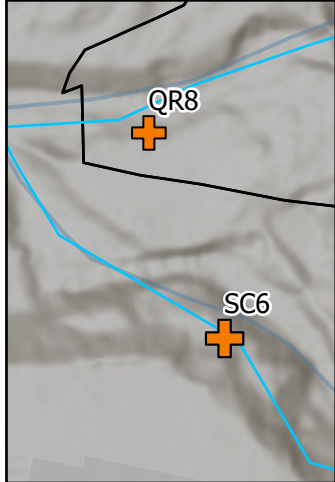
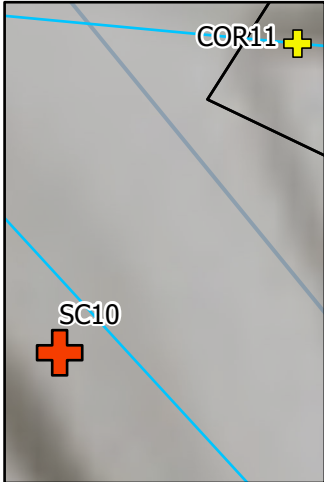
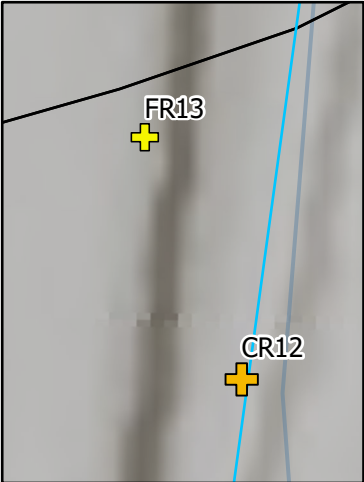


# Shamokin Creek Watershed Low Baseflow Stream Flowrate



## Zoomed in Maps



## USGS Stream Locations

August 1999 Flow Rate (L/min)

- ✚ 0 - 1580
- ✚ 1580 - 5437
- ✚ 5437 - 20390
- ✚ 20390 - 32285
- ✚ 32285 - 50976

- Mining Streams
- ▭ subwatersheds